





Township of
King




Schedule 3 Water Management Units

King City Community Plan

-  Community Plan Boundary
-  Existing Roads
-  Subcatchment Boundaries
-  Municipal Water Service Area

WATER MANAGEMENT UNITS

-  Clay Till Plain - Tablelands (1A)
-  Loam Till Plain - Tablelands (1B)
-  Hilly Wetland Topography (2A)
-  Hilly Topography (2B)
-  Valley and Stream Corridors (3)

-  Amendment Boundary
-  Oak Ridges Moraine Natural Core Area
-  Oak Ridges Moraine Settlement Area
(Source: MMAH, February 2003)



Produced by:
Geomatics Division, Planning and Development Services Department,
Township of King Planning Department
© Copyright, The Regional Municipality of York,
October 2003

